LINK-GIS

Saratoga Street Islands

NKAPC

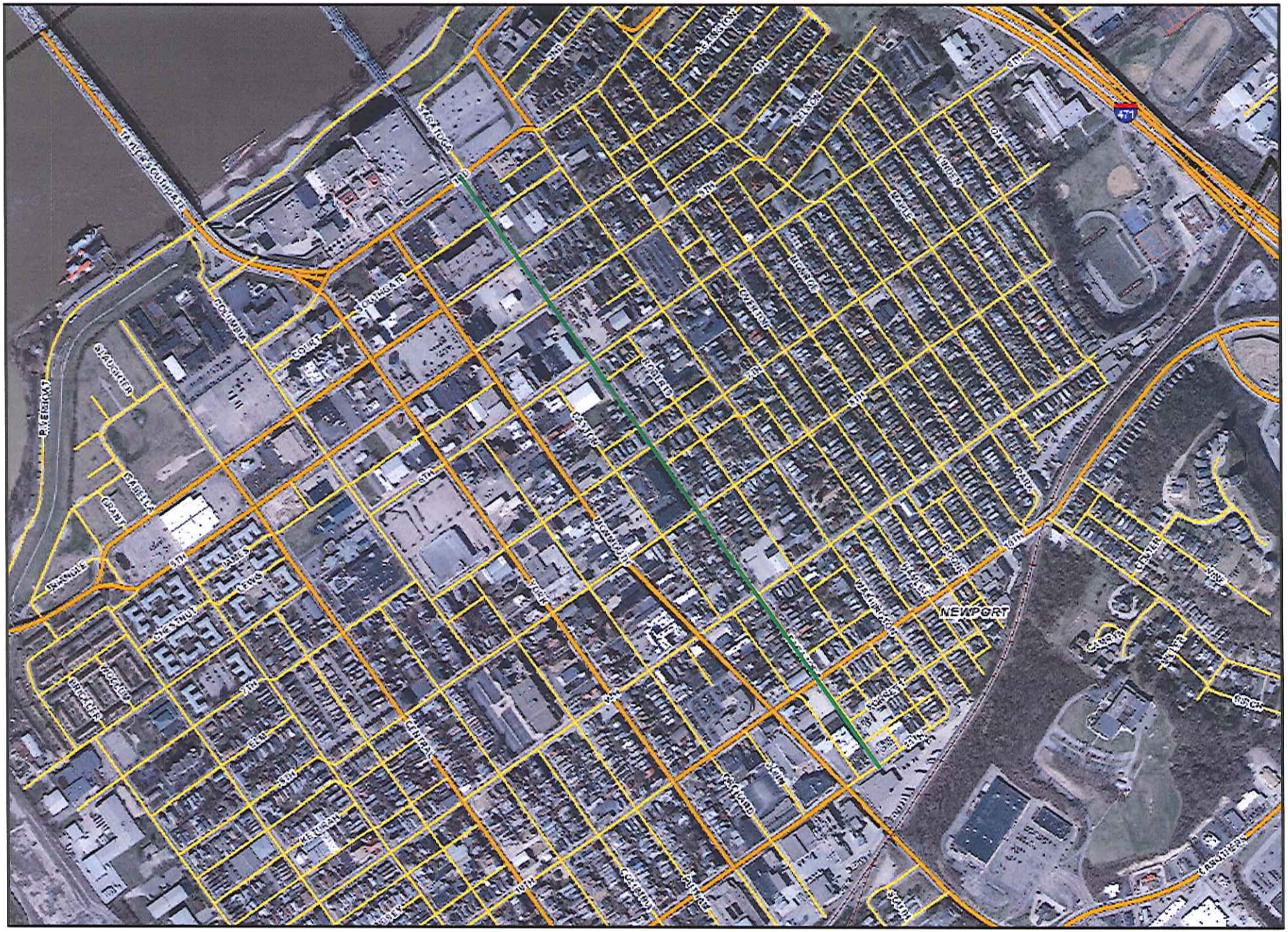

Legend

Building
- Building
- Pool
- Tank
- Concrete Pad

Roads
- Paved Road
- Upaved Road
- Bridges
- Paved Parking
- Unpaved Parking
- Railroad

Recreation
- Ball Fields
- Tennis Courts
- Playground/ General Rec
- Tee/Green
- Trail

Boundaries
- Parcel
- City
- Zoning

Topography
- Index Contour
- Intermediate Contour
- Drainage
- Creek/ Lake

N

0 710 1,420

Feet

Printed On: 1/7/2014

Source: linkgis.org

Parcel data provided by CCPVA, PCPVA and LINK-GIS. For planning purposes only.

2332 Royal Drive
Ft. Mitchell, KY 41017
859-331-8980
Office hours M-F 8-5
www.linkgis.org

LINK-GIS
A Northern Kentucky Geographic Information System

Fourth Street Bridge Triangle Section

NKAPC

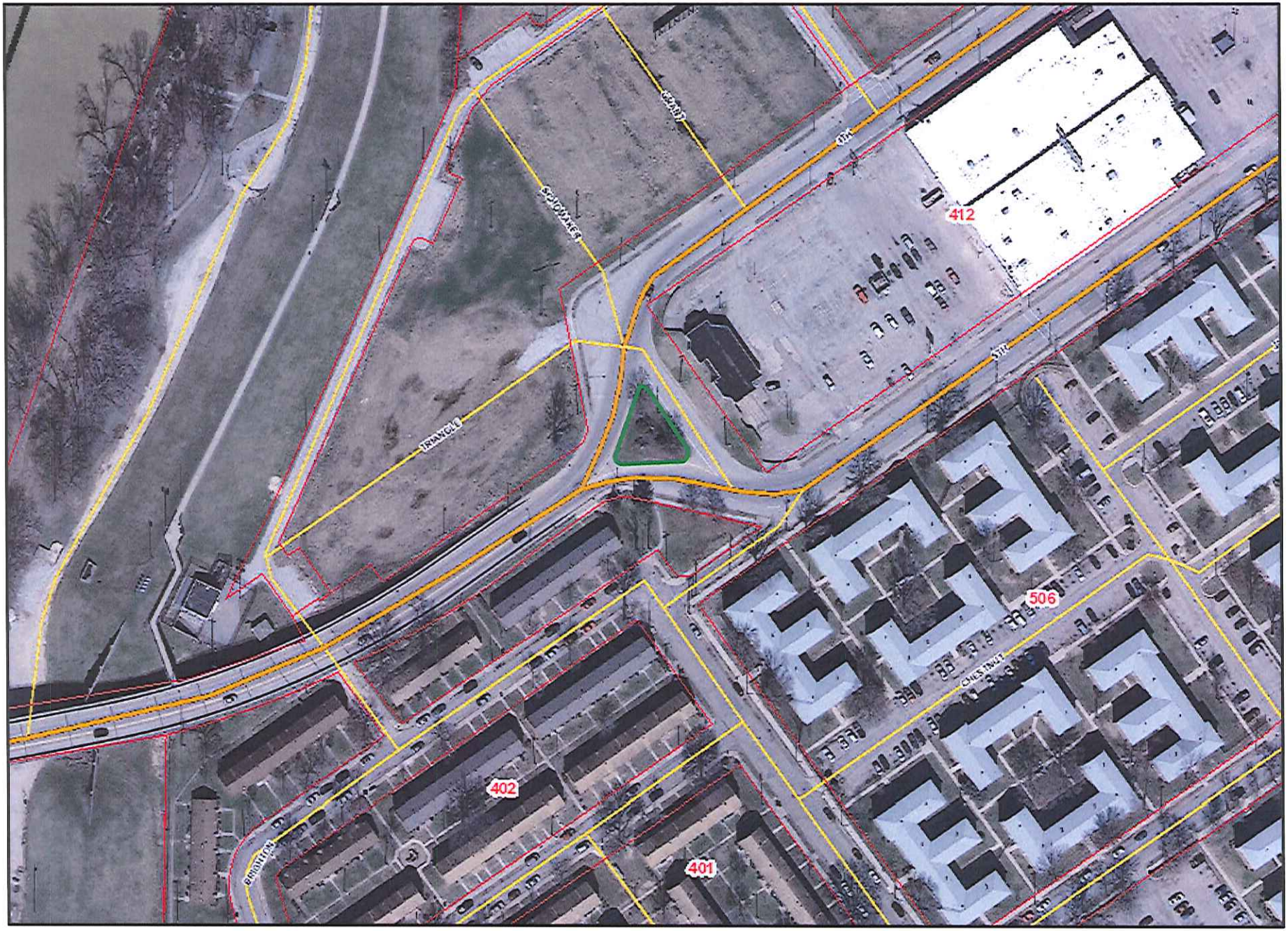

Legend

Building
- Building
- Pool
- Tank
- Concrete Pad

Roads
- Paved Road
- Upaved Road
- Bridges
- Paved Parking
- Unpaved Parking
- Railroad

Recreation
- Ball Fields
- Tennis Courts
- Playground/ General Rec
- Tee/Green
- Trail

Boundaries
- Parcel
- City
- Zoning

Topography
- Index Contour
- Intermediate Contour
- Drainage
- Creek/ Lake

N

0 140 280

Feet

Printed On: 1/7/2014

Source: linkgis.org

Parcel data provided by CCPVA, PCPVA and LINK-GIS. For planning purposes only.

2332 Royal Drive
Ft. Mitchell, KY 41017
859-331-8980
Office hours M-F 8-5
www.linkgis.org

LINK·GIS

Columbia Street Floodwall Entrance

NKAPC

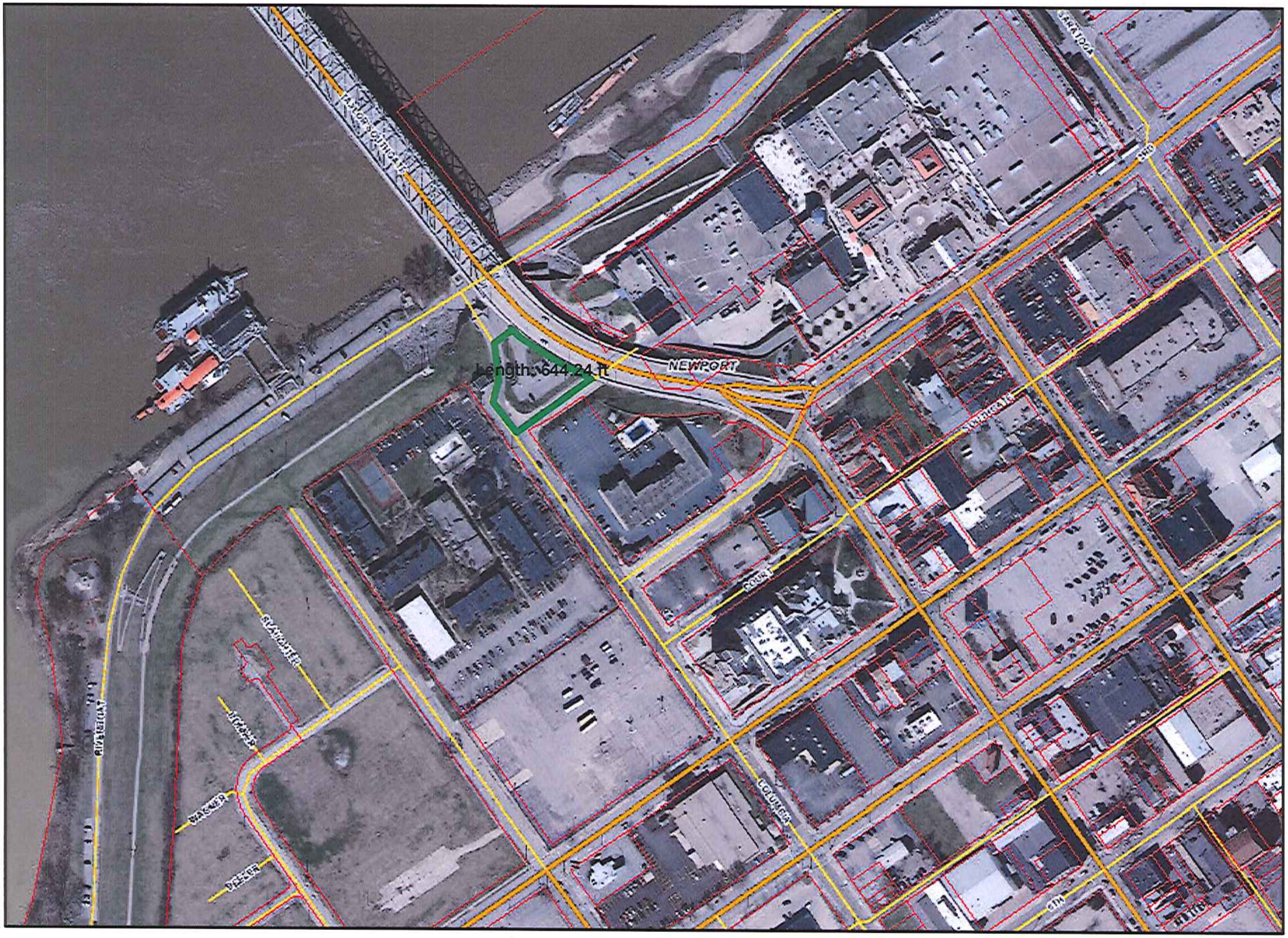

Legend

Building
- Building
- Pool
- Tank
- Concrete Pad

Roads
- Paved Road
- Upaved Road
- Bridges
- Paved Parking
- Unpaved Parking
- Railroad

Recreation
- Ball Fields
- Tennis Courts
- Playground/ General Rec
- Tee/Green
- Trail

Boundaries
- Parcel
- City
- Zoning

Topography
- Index Contour
- Intermediate Contour
- Drainage
- Creek/ Lake

N

0 290 580
Feet

Printed On: 1/10/2014
Source: linkgis.org

Parcel data provided by CCPVA, PCPVA and LINK-GIS. For planning purposes only.

2332 Royal Drive
Ft. Mitchell, KY 41017
859-331-8980
Office hours M-F 8-5
www.linkgis.org

LINK-GIS

Entire Newport floodwall

NKAPC

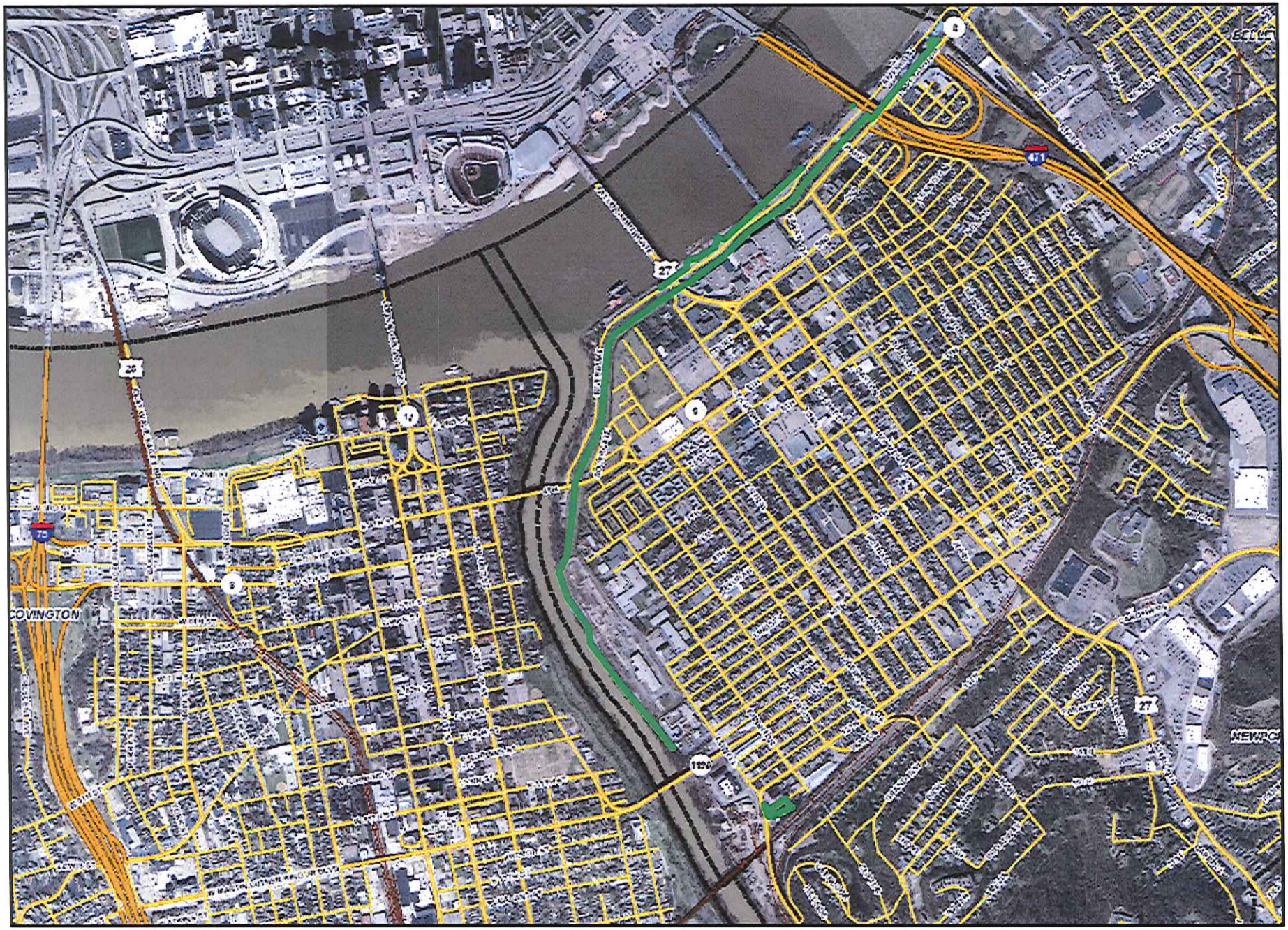

Legend

Building
- Building
- Pool
- Tank
- Concrete Pad

Roads
- Paved Road
- Upaved Road
- Bridges
- Paved Parking
- Unpaved Parking
- Railroad

Recreation
- Ball Fields
- Tennis Courts
- Playground/ General Rec
- Tee/Green
- Trail

Boundaries
- Parcel
- City
- Zoning

Topography
- Index Contour
- Intermediate Contour
- Drainage
- Creek/ Lake

N

0 1,400 2,800

Feet

Printed On: 1/10/2014

Source: linkgis.org

Parcel data provided by CCPVA, PCPVA and LINK-GIS. For planning purposes only.

2332 Royal Drive
Ft. Mitchell, KY 41017
859-331-8980
Office hours M-F 8-5
www.linkgis.org

LINK-GIS
A Northern Kentucky Geographic Information System

North Side of Levee behind NOL

5

NKAPC

Legend

Building
- Building
- Pool
- Tank
- Concrete Pad

Roads
- Paved Road
- Upaved Road
- Bridges
- Paved Parking
- Unpaved Parking
- Railroad

Recreation
- Ball Fields
- Tennis Courts
- Playground/ General Rec
- Tee/Green
- Trail

Boundaries
- Parcel
- City
- Zoning

Topography
- Index Contour
- Intermediate Contour
- Drainage
- Creek/ Lake

N

0 290 580

Feet

Printed On: 1/10/2014

Source: linkgis.org

Parcel data provided by CCPVA, PCPVA and LINK-GIS. For planning purposes only.

2332 Royal Drive
Ft. Mitchell, KY 41017
859-331-8980
Office hours M-F 8-5
www.linkgis.org

LINK-GIS

Phelan Park

6

NKAPC

Legend

Building
- Building
- Pool
- Tank
- Concrete Pad

Roads
- Paved Road
- Upaved Road
- Bridges
- Paved Parking
- Unpaved Parking
- Railroad

Recreation
- Ball Fields
- Tennis Courts
- Playground/ General Rec
- Tee/Green
- Trail

Boundaries
- Parcel
- City
- Zoning

Topography
- Index Contour
- Intermediate Contour
- Drainage
- Creek/ Lake

N

0 290 580

Feet

Printed On: 1/7/2014

Source: linkgis.org

Parcel data provided by CCPVA, PCPVA and LINK-GIS. For planning purposes only.

2332 Royal Drive
Ft. Mitchell, KY 41017
859-331-8980
Office hours M-F 8-5
www.linkgis.org

LINK-GIS
A Northern Kentucky Geographic Information System

Grand Avenue

7

NKAPC

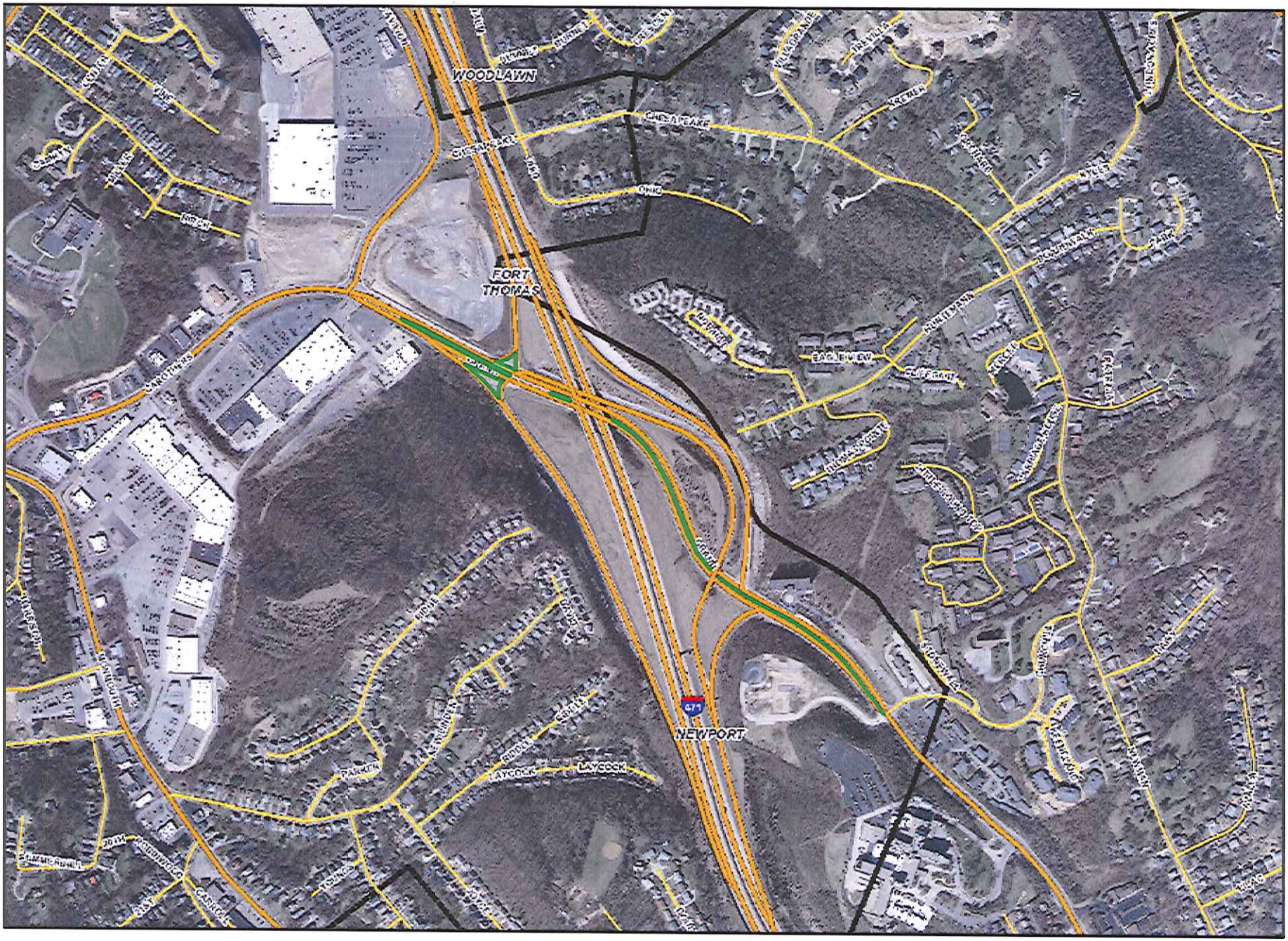

Legend

Building
- Building
- Pool
- Tank
- Concrete Pad

Roads
- Paved Road
- Upaved Road
- Bridges
- Paved Parking
- Unpaved Parking
- Railroad

Recreation
- Ball Fields
- Tennis Courts
- Playground/ General Rec
- Tee/Green
- Trail

Boundaries
- Parcel
- City
- Zoning

Topography
- Index Contour
- Intermediate Contour
- Drainage
- Creek/ Lake

N

0 710 1,420
Feet

Printed On: 11/19/2013
Source: linkgis.org

Parcel data provided by CCPVA, PCPVA and LINK-GIS. For planning purposes only.

2332 Royal Drive
Ft. Mitchell, KY 41017
859-331-8980
Office hours M-F 8-5
www.linkgis.org

LINK-GIS

Coctails and Dreams Parking Lot

8

NKAPC

N

0 290 580

Feet

Printed On: 1/7/2014

Source: linkgis.org

Parcel data provided by CCPVA, PCPVA and LINK-GIS. For planning purposes only.

2332 Royal Drive
Ft. Mitchell, KY 41017
859-331-8980
Office hours M-F 8-5
www.linkgis.org

LINK-GIS
A Northern Kentucky Geographic Information System

3rd & Park Rights-of Way

NKAPC



Legend

Building
- Building
- Pool
- Tank
- Concrete Pad

Roads
- Paved Road
- Upaved Road
- Bridges
- Paved Parking
- Unpaved Parking
- Railroad

Recreation
- Ball Fields
- Tennis Courts
- Playground/ General Rec
- Tee/Green
- Trail

Boundaries
- Parcel
- City
- Zoning

Topography
- Index Contour
- Intermediate Contour
- Drainage
- Creek/ Lake

N

0 140 280
Feet

Printed On: 1/10/2014
Source: linkgis.org

Parcel data provided by CCPVA, PCPVA and LINK-GIS. For planning purposes only.

2332 Royal Drive
Ft. Mitchell, KY 41017
859-331-8980
Office hours M-F 8-5
www.linkgis.org

10

LINK-GIS
A Northern Kentucky Geographic Information System

End of Laycock Avenue

NKAPC

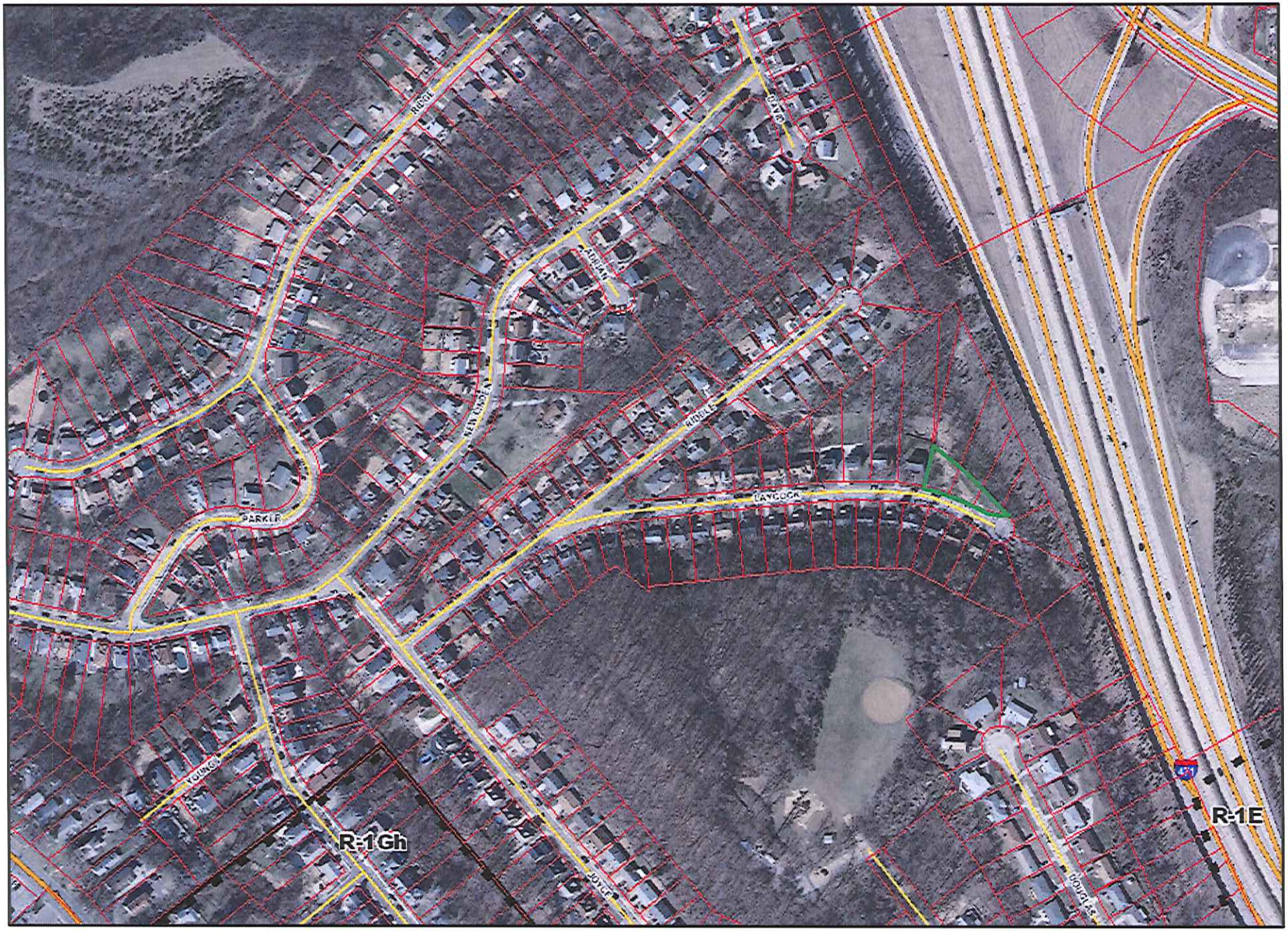

Legend

Building
- Building
- Pool
- Tank
- Concrete Pad

Roads
- Paved Road
- Upaved Road
- Bridges
- Paved Parking
- Unpaved Parking
- Railroad

Recreation
- Ball Fields
- Tennis Courts
- Playground/ General Rec
- Tee/Green
- Trail

Boundaries
- Parcel
- City
- Zoning

Topography
- Index Contour
- Intermediate Contour
- Drainage
- Creek/ Lake

N

0 290 580

Feet

Printed On: 1/7/2014

Source: linkgis.org

Parcel data provided by CCPVA, PCPVA and LINK-GIS. For planning purposes only.

2332 Royal Drive
Ft. Mitchell, KY 41017
859-331-8980
Office hours M-F 8-5
www.linkgis.org

LINK-GIS

10th Street North Side R.O.W.

NKAPC

Legend

Building
- Building
- Pool
- Tank
- Concrete Pad

Roads
- Paved Road
- Upaved Road
- Bridges
- Paved Parking
- Unpaved Parking
- Railroad

Recreation
- Ball Fields
- Tennis Courts
- Playground/ General Rec
- Tee/Green
- Trail

Boundaries
- Parcel
- City
- Zoning

Topography
- Index Contour
- Intermediate Contour
- Drainage
- Creek/ Lake

N

0 290 580

Feet

Printed On: 1/13/2014

Source: linkgis.org

Parcel data provided by CCPVA, PCPVA and LINK-GIS. For planning purposes only.

2332 Royal Drive
Ft. Mitchell, KY 41017
859-331-8980
Office hours M-F 8-5
www.linkgis.org

LINK-GIS
A Northern Kentucky Geographic Information System

US 27 & New Linden Ave

NKAPC

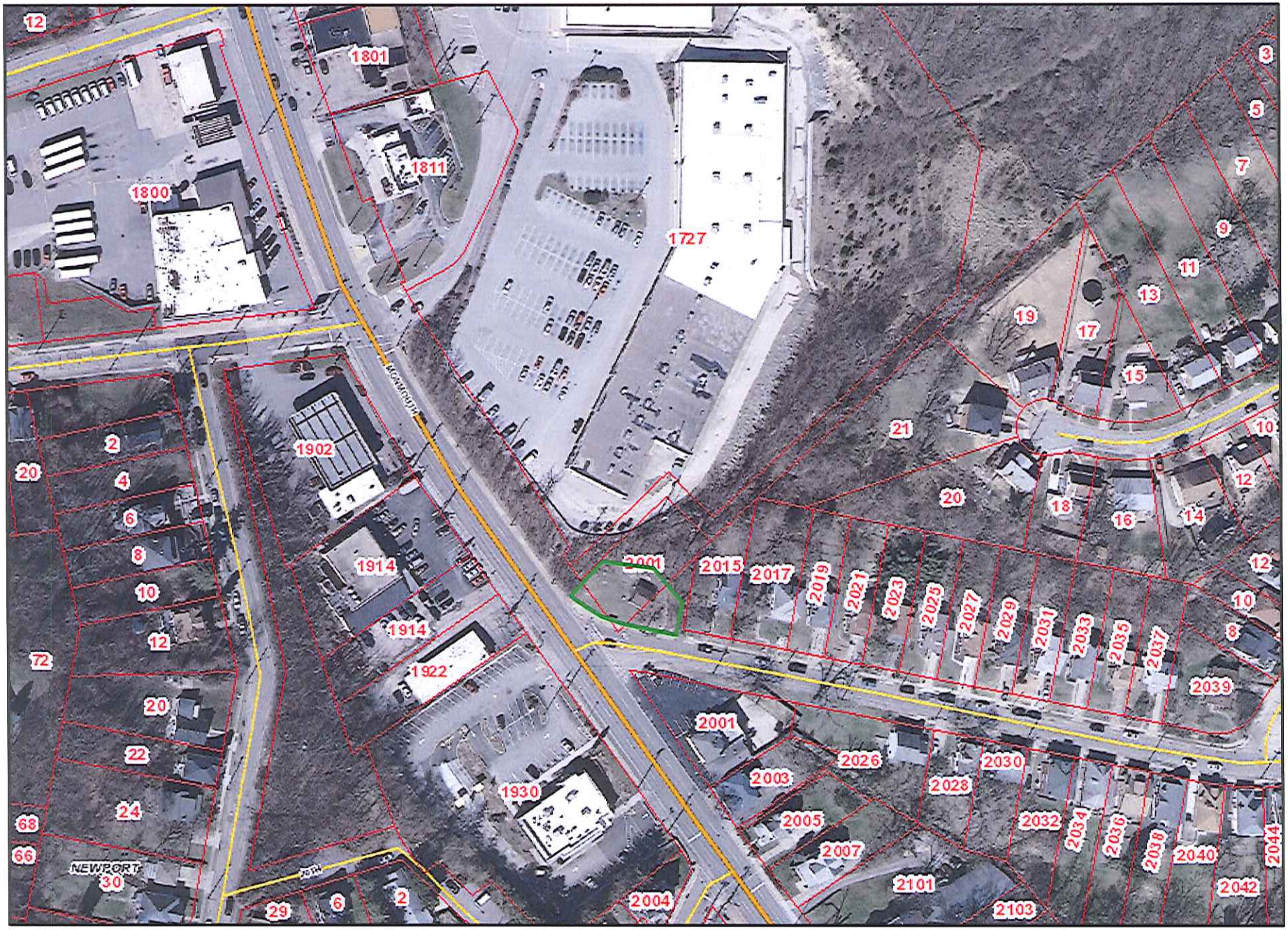

Legend

Building
- Building
- Pool
- Tank
- Concrete Pad

Roads
- Paved Road
- Upaved Road
- Bridges
- Paved Parking
- Unpaved Parking
- Railroad

Recreation
- Ball Fields
- Tennis Courts
- Playground/ General Rec
- Tee/Green
- Trail

Boundaries
- Parcel
- City
- Zoning

Topography
- Index Contour
- Intermediate Contour
- Drainage
- Creek/ Lake

N

0 140 280

Feet

Printed On: 11/19/2013

Source: linkgis.org

Parcel data provided by CCPVA, PCPVA and LINK-GIS. For planning purposes only.

2332 Royal Drive
Ft. Mitchell, KY 41017
859-331-8980
Office hours M-F 8-5
www.linkgis.org

LINK-GIS
A Northern Kentucky Geographic Information System

1020 EAST 9TH

NKAPC

Legend

Building
- Building
- Pool
- Tank
- Concrete Pad

Roads
- Paved Road
- Upaved Road
- Bridges
- Paved Parking
- Unpaved Parking
- Railroad

Recreation
- Ball Fields
- Tennis Courts
- Playground/ General Rec
- Tee/Green
- Trail

Boundaries
- Parcel
- City
- Zoning

Topography
- Index Contour
- Intermediate Contour
- Drainage
- Creek/ Lake

N

0 100 200
Feet

Printed On: 9/3/2013
Source: linkgis.org

Parcel data provided by CCPVA, PCPVA and LINK-GIS. For planning purposes only.

2332 Royal Drive
Ft. Mitchell, KY 41017
859-331-8980
Office hours M-F 8-5
www.linkgis.org

LINK-GIS
A Northern Kentucky Geographic Information System

End of Wagon Wheel Bridge (12 th and Patterson Street)

NKAPC

N

0 140 280

Feet

Printed On: 1/13/2014

Source: linkgis.org

Parcel data provided by CCPVA, PCPVA and LINK-GIS. For planning purposes only.

2332 Royal Drive
Ft. Mitchell, KY 41017
859-331-8980
Office hours M-F 8-5
www.linkgis.org

LINK-GIS
A Northern Kentucky Geographic Information System

End of Taylor Southgate Bridge

NKAPC

Legend

Building
- Building
- Pool
- Tank
- Concrete Pad

Roads
- Paved Road
- Upaved Road
- Bridges
- Paved Parking
- Unpaved Parking
- Railroad

Recreation
- Ball Fields
- Tennis Courts
- Playground/ General Rec
- Tee/Green
- Trail

Boundaries
- Parcel
- City
- Zoning

Topography
- Index Contour
- Intermediate Contour
- Drainage
- Creek/ Lake

N

0 140 280
Feet

Printed On: 1/15/2014
Source: linkgis.org

Parcel data provided by CCPVA, PCPVA and LINK-GIS. For planning purposes only.

2332 Royal Drive
Ft. Mitchell, KY 41017
859-331-8980
Office hours M-F 8-5
www.linkgis.org

LINK-GIS

Route 9 (Licking Pike)

16

NKAPC

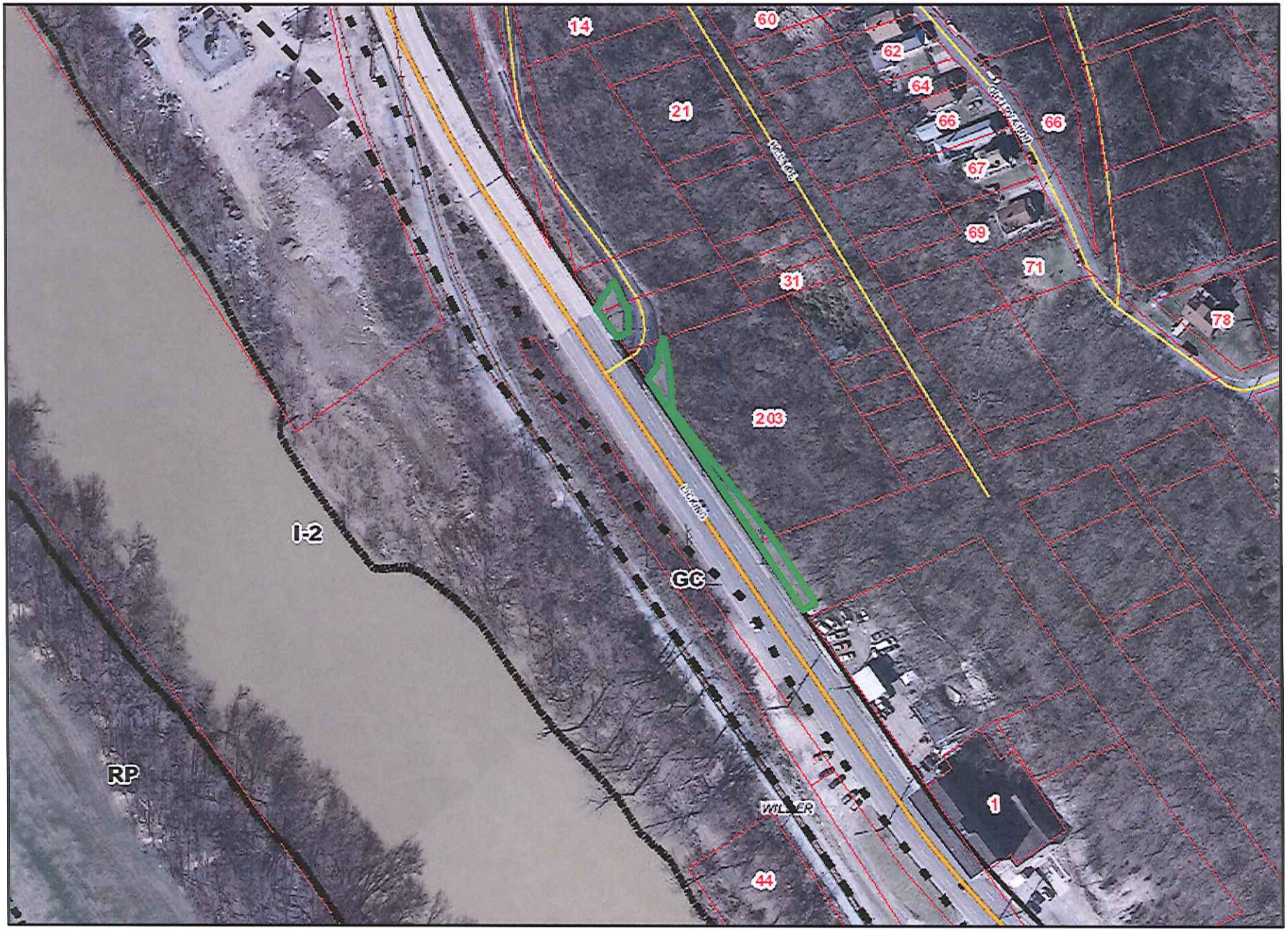

Legend

Building
- Building
- Pool
- Tank
- Concrete Pad

Roads
- Paved Road
- Upaved Road
- Bridges
- Paved Parking
- Unpaved Parking
- Railroad

Recreation
- Ball Fields
- Tennis Courts
- Playground/ General Rec
- Tee/Green
- Trail

Boundaries
- Parcel
- City
- Zoning

Topography
- Index Contour
- Intermediate Contour
- Drainage
- Creek/ Lake

N

0 140 280

Feet

Printed On: 1/13/2014

Source: linkgis.org

Parcel data provided by CCPVA, PCPVA and LINK-GIS. For planning purposes only.

2332 Royal Drive
Ft. Mitchell, KY 41017
859-331-8980
Office hours M-F 8-5
www.linkgis.org

17

LINK-GIS

US 27 & Parkview Avenue

NKAPC

Legend

Building
- Building
- Pool
- Tank
- Concrete Pad

Roads
- Paved Road
- Upaved Road
- Bridges
- Paved Parking
- Unpaved Parking
- Railroad

Recreation
- Ball Fields
- Tennis Courts
- Playground/ General Rec
- Tee/Green
- Trail

Boundaries
- Parcel
- City
- Zoning

Topography
- Index Contour
- Intermediate Contour
- Drainage
- Creek/ Lake

N

0 140 280

Feet

Printed On: 11/19/2013

Source: linkgis.org

Parcel data provided by CCPVA, PCPVA and LINK-GIS. For planning purposes only.

2332 Royal Drive
Ft. Mitchell, KY 41017
859-331-8980
Office hours M-F 8-5
www.linkgis.org

LINK-GIS
A Northern Kentucky Geographic Information System

U.S. 27 Underpass

NKAPC

Legend

Building
- Building
- Pool
- Tank
- Concrete Pad

Roads
- Paved Road
- Upaved Road
- Bridges
- Paved Parking
- Unpaved Parking
- Railroad

Recreation
- Ball Fields
- Tennis Courts
- Playground/ General Rec
- Tee/Green
- Trail

Boundaries
- Parcel
- City
- Zoning

Topography
- Index Contour
- Intermediate Contour
- Drainage
- Creek/ Lake

N

0 290 580

Feet

Printed On: 1/7/2014

Source: linkgis.org

Parcel data provided by CCPVA, PCPVA and LINK-GIS. For planning purposes only.

2332 Royal Drive
Ft. Mitchell, KY 41017
859-331-8980
Office hours M-F 8-5
www.linkgis.org

LINK-GIS

Dave Cowens / I-471

19

NKAPC

Legend

Building
- Building
- Pool
- Tank
- Concrete Pad

Roads
- Paved Road
- Upaved Road
- Bridges
- Paved Parking
- Unpaved Parking
- Railroad

Recreation
- Ball Fields
- Tennis Courts
- Playground/ General Rec
- Tee/Green
- Trail

Boundaries
- Parcel
- City
- Zoning

Topography
- Index Contour
- Intermediate Contour
- Drainage
- Creek/ Lake

N

0 290 580

Feet

Printed On: 1/10/2014

Source: linkgis.org

Parcel data provided by CCPVA, PCPVA and LINK-GIS. For planning purposes only.

2332 Royal Drive
Ft. Mitchell, KY 41017
859-331-8980
Office hours M-F 8-5
www.linkgis.org

LINK-GIS
A Northern Kentucky Geographic Information System

Truesdale Street

NKAPC

Legend

Building
- Building
- Pool
- Tank
- Concrete Pad

Roads
- Paved Road
- Upaved Road
- Bridges
- Paved Parking
- Unpaved Parking
- Railroad

Recreation
- Ball Fields
- Tennis Courts
- Playground/ General Rec
- Tee/Green
- Trail

Boundaries
- Parcel
- City
- Zoning

Topography
- Index Contour
- Intermediate Contour
- Drainage
- Creek/ Lake

N

0 290 580

Feet

Printed On: 1/7/2014

Source: linkgis.org

Parcel data provided by CCPVA, PCPVA and LINK-GIS. For planning purposes only.

2332 Royal Drive
Ft. Mitchell, KY 41017
859-331-8980
Office hours M-F 8-5
www.linkgis.org

LINK-GIS
A Northern Kentucky Geographic Information System

Chesapeake and Ohio to Pavilion

21

NKAPC

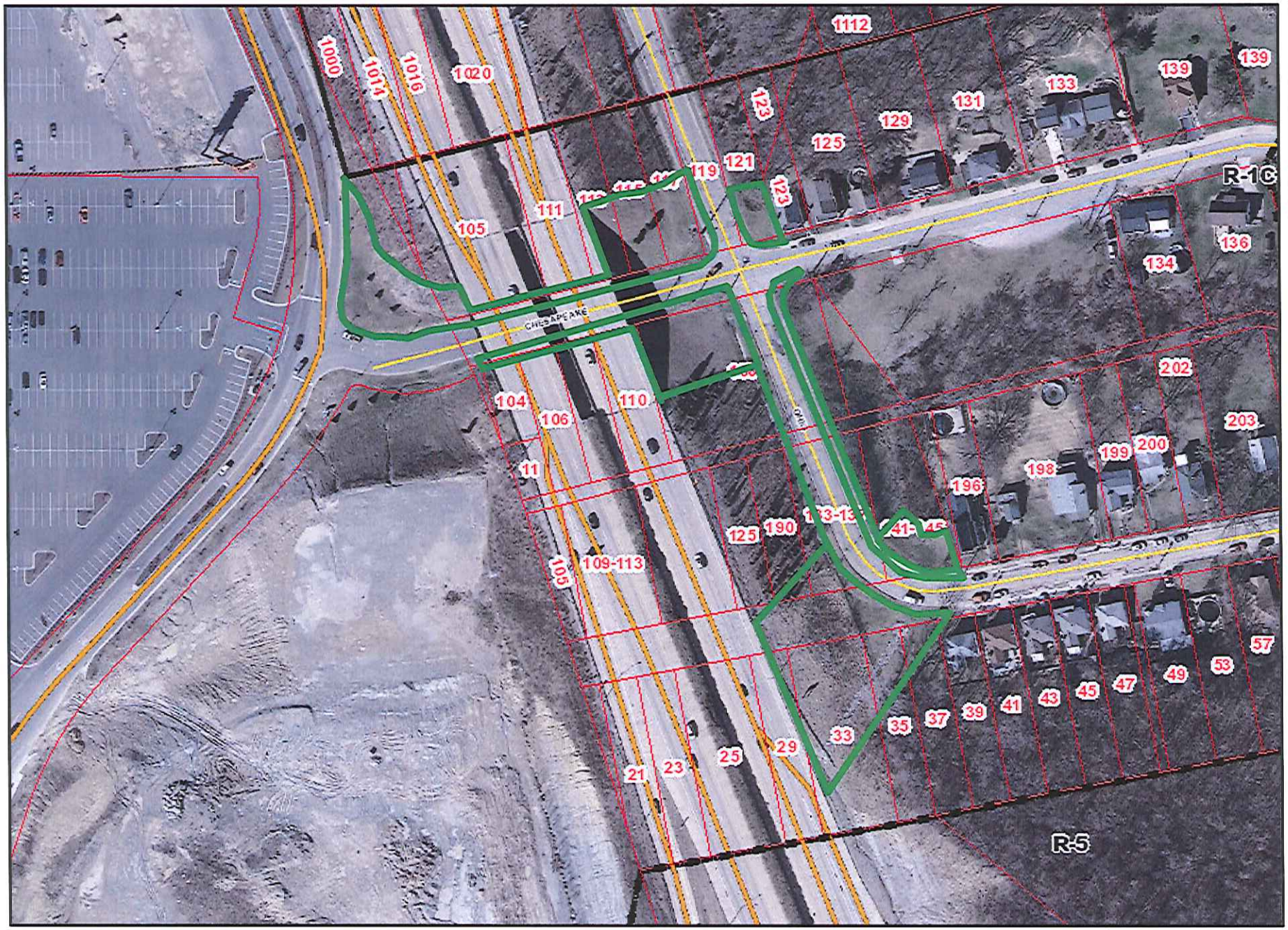

Legend

Building
- Building
- Pool
- Tank
- Concrete Pad

Roads
- Paved Road
- Upaved Road
- Bridges
- Paved Parking
- Unpaved Parking
- Railroad

Recreation
- Ball Fields
- Tennis Courts
- Playground/ General Rec
- Tee/Green
- Trail

Boundaries
- Parcel
- City
- Zoning

Topography
- Index Contour
- Intermediate Contour
- Drainage
- Creek/ Lake

N

0 140 280

Feet

Printed On: 1/8/2014

Source: linkgis.org

Parcel data provided by CCPVA, PCPVA and LINK-GIS. For planning purposes only.

2332 Royal Drive
Ft. Mitchell, KY 41017
859-331-8980
Office hours M-F 8-5
www.linkgis.org