LINK-GIS

6th Street Rights-of-Way

NKAPC

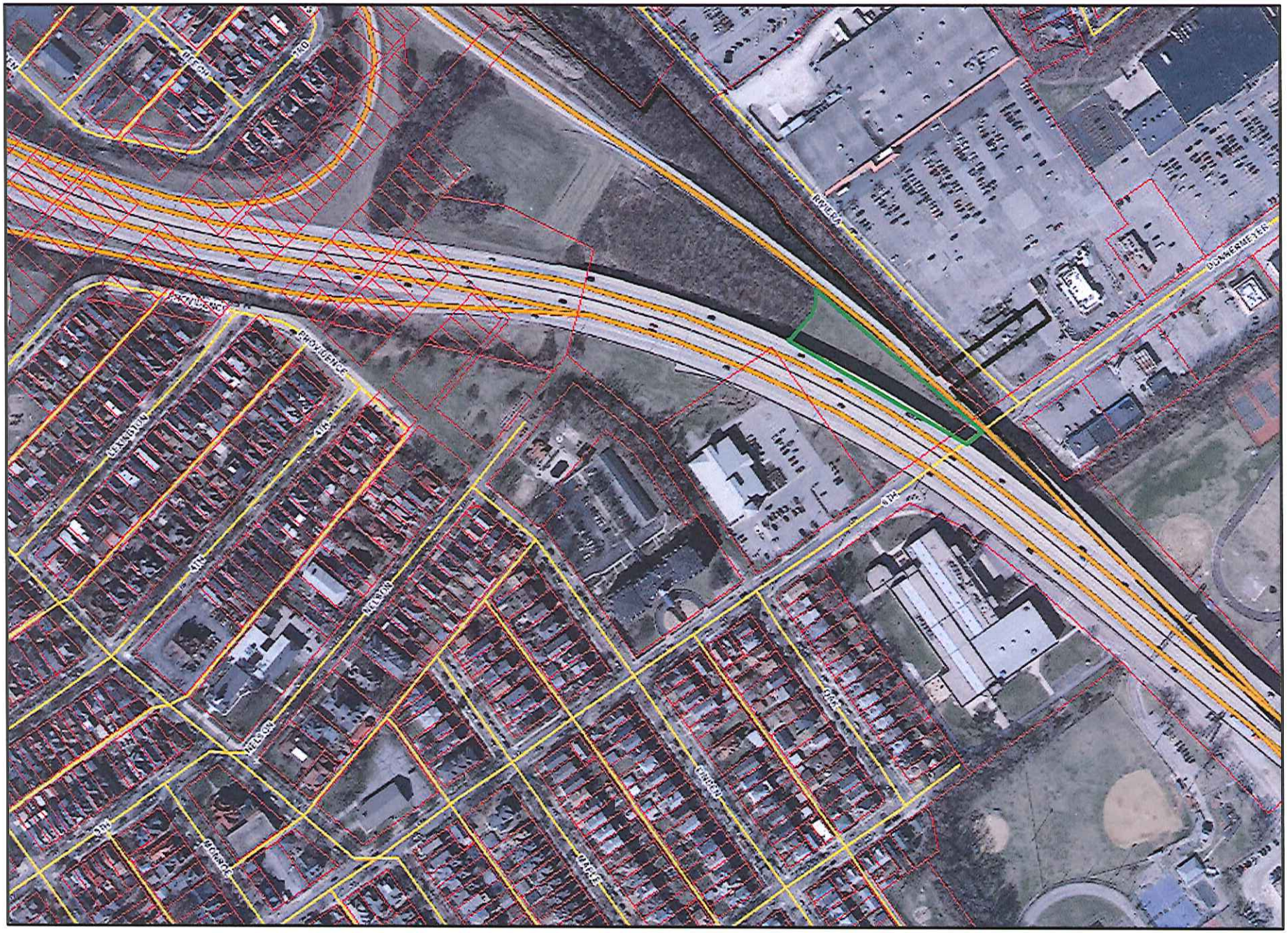

Legend

Building
- Building
- Pool
- Tank
- Concrete Pad

Roads
- Paved Road
- Upaved Road
- Bridges
- Paved Parking
- Unpaved Parking
- Railroad

Recreation
- Ball Fields
- Tennis Courts
- Playground/ General Rec
- Tee/Green
- Trail

Boundaries
- Parcel
- City
- Zoning

Topography
- Index Contour
- Intermediate Contour
- Drainage
- Creek/ Lake

N

0 290 580
Feet

Printed On: 1/7/2014
Source: linkgis.org

Parcel data provided by CCPVA, PCPVA and LINK-GIS. For planning purposes only.

2332 Royal Drive
Ft. Mitchell, KY 41017
859-331-8980
Office hours M-F 8-5
www.linkgis.org

LINK-GIS

Aspen Ridge

23

NKAPC

Legend

Building
- Building
- Pool
- Tank
- Concrete Pad

Roads
- Paved Road
- Upaved Road
- Bridges
- Paved Parking
- Unpaved Parking
- Railroad

Recreation
- Ball Fields
- Tennis Courts
- Playground/ General Rec
- Tee/Green
- Trail

Boundaries
- Parcel
- City
- Zoning

Topography
- Index Contour
- Intermediate Contour
- Drainage
- Creek/ Lake

N

0 290 580

Feet

Printed On: 1/7/2014

Source: linkgis.org

Parcel data provided by CCPVA, PCPVA and LINK-GIS. For planning purposes only.

2332 Royal Drive
Ft. Mitchell, KY 41017
859-331-8980
Office hours M-F 8-5
www.linkgis.org

LINK-GIS

998 Monmouth Street

NKAPC

Legend

Building
- Building
- Pool
- Tank
- Concrete Pad

Roads
- Paved Road
- Upaved Road
- Bridges
- Paved Parking
- Unpaved Parking
- Railroad

Recreation
- Ball Fields
- Tennis Courts
- Playground/ General Rec
- Tee/Green
- Trail

Boundaries
- Parcel
- City
- Zoning

Topography
- Index Contour
- Intermediate Contour
- Drainage
- Creek/ Lake

N

0 70 140
Feet

Printed On: 1/13/2014
Source: linkgis.org

Parcel data provided by CCPVA, PCPVA and LINK-GIS. For planning purposes only.

2332 Royal Drive
Ft. Mitchell, KY 41017
859-331-8980
Office hours M-F 8-5
www.linkgis.org

25 + 26

LINK-GIS

Veterans Memorial Park / Ballfields

NKAPC

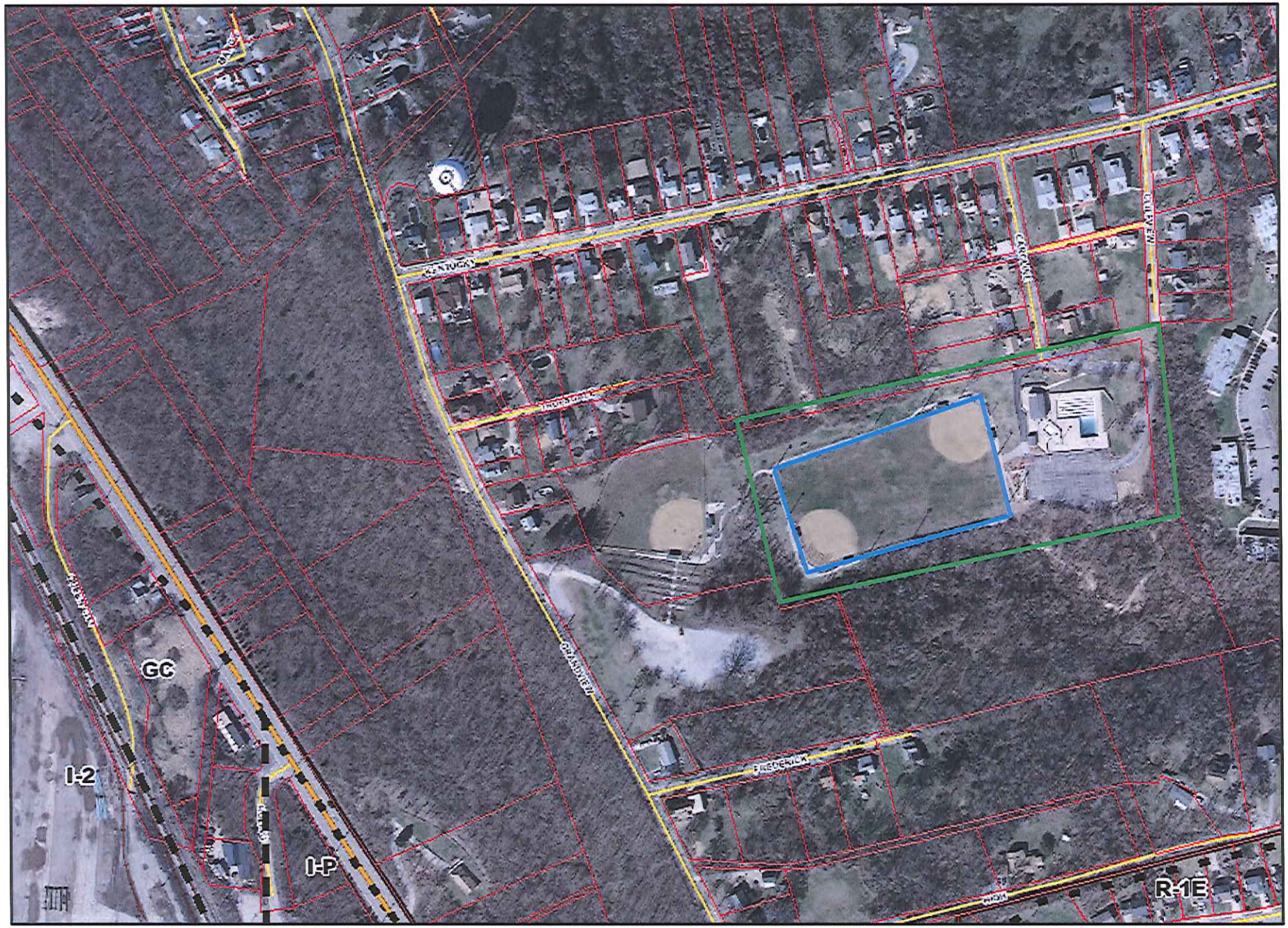

Legend

Building
- Building
- Pool
- Tank
- Concrete Pad

Roads
- Paved Road
- Upaved Road
- Bridges
- Paved Parking
- Unpaved Parking
- Railroad

Recreation
- Ball Fields
- Tennis Courts
- Playground/ General Rec
- Tee/Green
- Trail

Boundaries
- Parcel
- City
- Zoning

Topography
- Index Contour
- Intermediate Contour
- Drainage
- Creek/ Lake

N

0 290 580
Feet

Printed On: 1/7/2014
Source: linkgis.org

Parcel data provided by CCPVA, PCPVA and LINK-GIS. For planning purposes only.

2332 Royal Drive
Ft. Mitchell, KY 41017
859-331-8980
Office hours M-F 8-5
www.linkgis.org

27-28

LINK-GIS

MUSSMAN FIELD

NKAPC

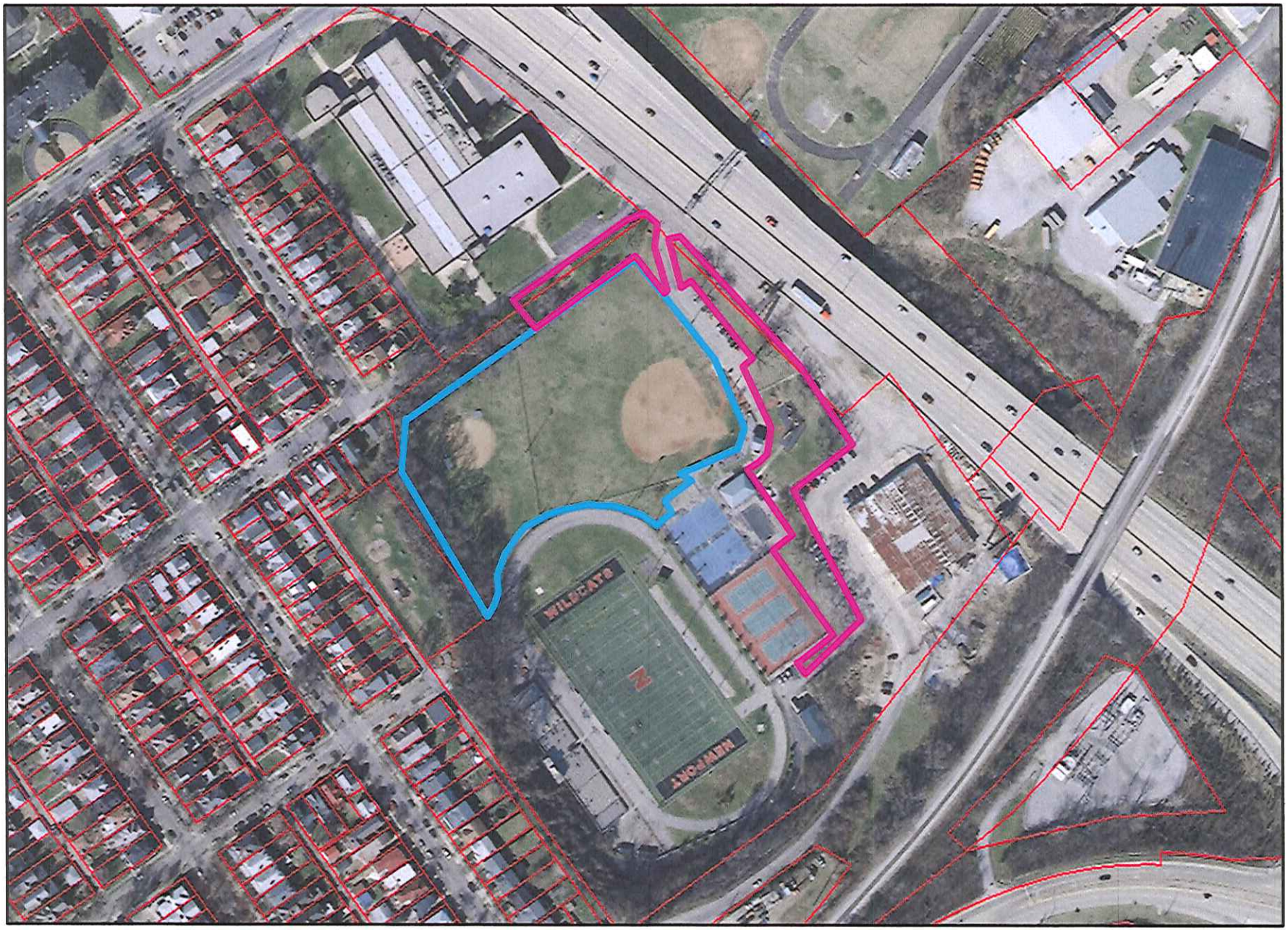

Legend

Building
- Building
- Pool
- Tank
- Concrete Pad

Roads
- Paved Road
- Upaved Road
- Bridges
- Paved Parking
- Unpaved Parking
- Railroad

Recreation
- Ball Fields
- Tennis Courts
- Playground/ General Rec
- Tee/Green
- Trail

Boundaries
- Parcel
- City
- Zoning

Topography
- Index Contour
- Intermediate Contour
- Drainage
- Creek/ Lake

N

0 210 420
Feet

Printed On: 9/3/2013
Source: linkgis.org

Parcel data provided by CCPVA, PCPVA and LINK-GIS. For planning purposes only.

2332 Royal Drive
Ft. Mitchell, KY 41017
859-331-8980
Office hours M-F 8-5
www.linkgis.org

LINK-GIS

BERNADETTE WATKINS PARK

NKAPC

Legend

Building
- Building
- Pool
- Tank
- Concrete Pad

Roads
- Paved Road
- Upaved Road
- Bridges
- Paved Parking
- Unpaved Parking
- Railroad

Recreation
- Ball Fields
- Tennis Courts
- Playground/ General Rec
- Tee/Green
- Trail

Boundaries
- Parcel
- City
- Zoning

Topography
- Index Contour
- Intermediate Contour
- Drainage
- Creek/ Lake

N

0 210 420
Feet

Printed On: 9/3/2013
Source: linkgis.org

Parcel data provided by CCPVA, PCPVA and LINK-GIS. For planning purposes only.

2332 Royal Drive
Ft. Mitchell, KY 41017
859-331-8980
Office hours M-F 8-5
www.linkgis.org

30

LINK-GIS

Gateway Park

NKAPC



Legend

Building
- Building
- Pool
- Tank
- Concrete Pad

Roads
- Paved Road
- Upaved Road
- Bridges
- Paved Parking
- Unpaved Parking
- Railroad

Recreation
- Ball Fields
- Tennis Courts
- Playground/ General Rec
- Tee/Green
- Trail

Boundaries
- Parcel
- City
- Zoning

Topography
- Index Contour
- Intermediate Contour
- Drainage
- Creek/ Lake

N

0 140 280
Feet

Printed On: 1/13/2014
Source: linkgis.org

Parcel data provided by CCPVA, PCPVA and LINK-GIS. For planning purposes only.

2332 Royal Drive
Ft. Mitchell, KY 41017
859-331-8980
Office hours M-F 8-5
www.linkgis.org

31

LINK-GIS

Clifton Playground

NKAPC

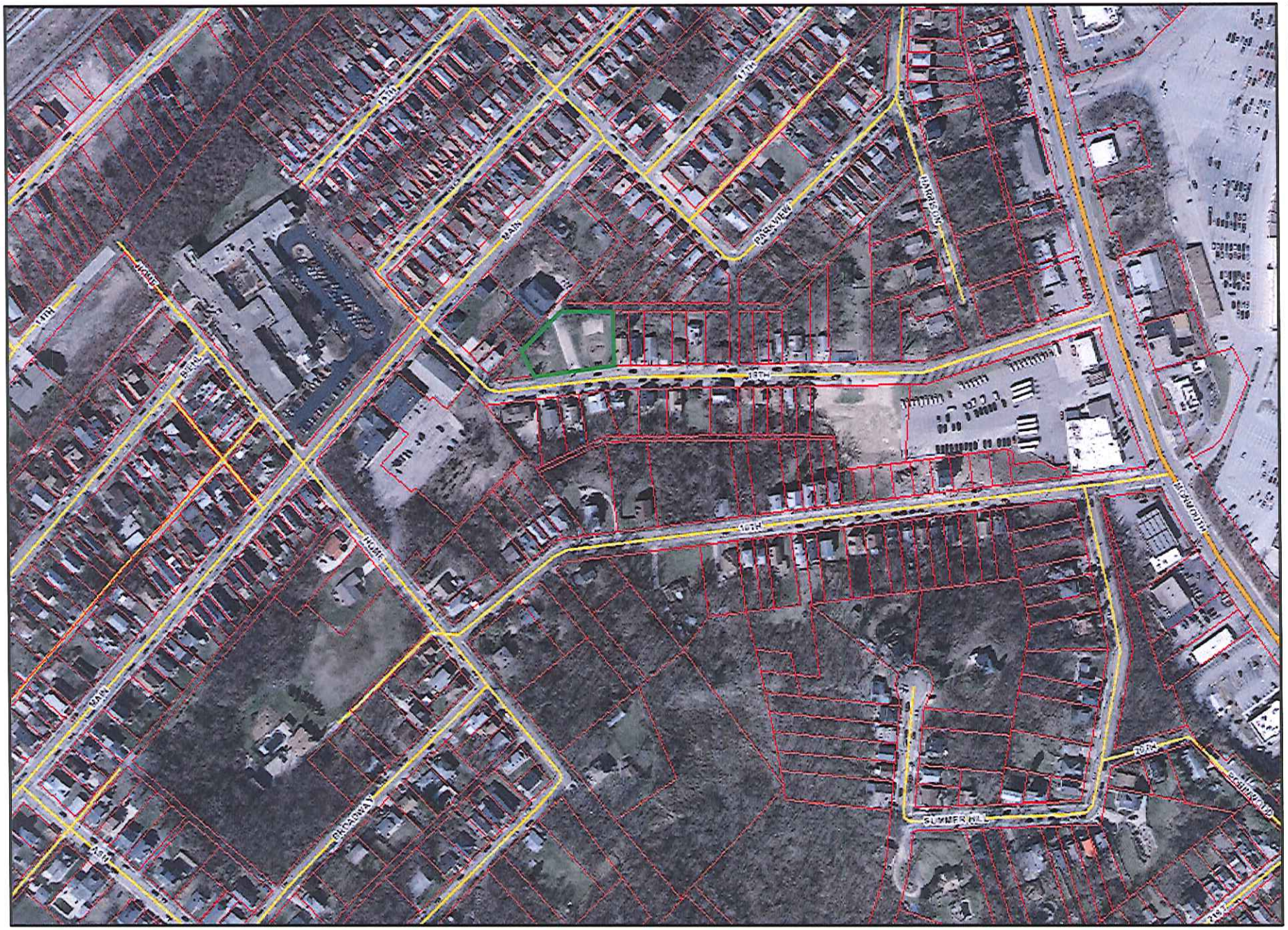

Legend

Building
- Building
- Pool
- Tank
- Concrete Pad

Roads
- Paved Road
- Upaved Road
- Bridges
- Paved Parking
- Unpaved Parking
- Railroad

Recreation
- Ball Fields
- Tennis Courts
- Playground/ General Rec
- Tee/Green
- Trail

Boundaries
- Parcel
- City
- Zoning

Topography
- Index Contour
- Intermediate Contour
- Drainage
- Creek/ Lake

N

0 290 580

Feet

Printed On: 1/7/2014

Source: linkgis.org

Parcel data provided by CCPVA, PCPVA and LINK-GIS. For planning purposes only.

2332 Royal Drive
Ft. Mitchell, KY 41017
859-331-8980
Office hours M-F 8-5
www.linkgis.org

LINK-GIS

Riddleview Park

NKAPC

Legend

Building
- Building
- Pool
- Tank
- Concrete Pad

Roads
- Paved Road
- Upaved Road
- Bridges
- Paved Parking
- Unpaved Parking
- Railroad

Recreation
- Ball Fields
- Tennis Courts
- Playground/ General Rec
- Tee/Green
- Trail

Boundaries
- Parcel
- City
- Zoning

Topography
- Index Contour
- Intermediate Contour
- Drainage
- Creek/ Lake

N

0 290 580
Feet

Printed On: 1/7/2014
Source: linkgis.org

Parcel data provided by CCPVA, PCPVA and LINK-GIS. For planning purposes only.

2332 Royal Drive
Ft. Mitchell, KY 41017
859-331-8980
Office hours M-F 8-5
www.linkgis.org

LINK-GIS

TAYLOR PARK

NKAPC

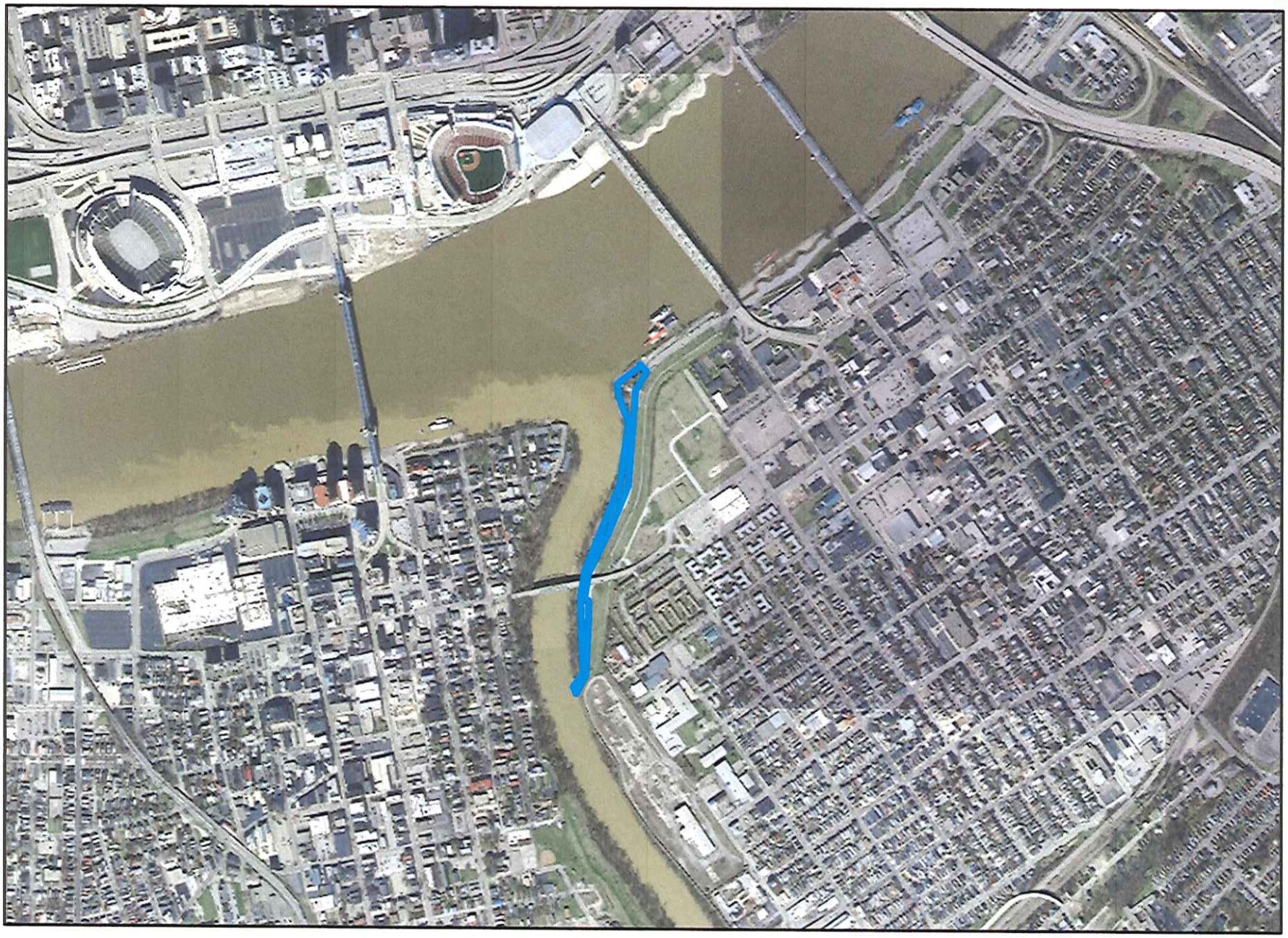

Legend

Building
- Building
- Pool
- Tank
- Concrete Pad

Roads
- Paved Road
- Upaved Road
- Bridges
- Paved Parking
- Unpaved Parking
- Railroad

Recreation
- Ball Fields
- Tennis Courts
- Playground/ General Rec
- Tee/Green
- Trail

Boundaries
- Parcel
- City
- Zoning

Topography
- Index Contour
- Intermediate Contour
- Drainage
- Creek/ Lake

N

0 1,000 2,000
Feet

Printed On: 9/3/2013
Source: linkgis.org

Parcel data provided by CCPVA, PCPVA and LINK-GIS. For planning purposes only.

2332 Royal Drive
Ft. Mitchell, KY 41017
859-331-8980
Office hours M-F 8-5
www.linkgis.org

34-35

LINK-GIS

Bartlett Park / Field

NKAPC

Legend

Building
- Building
- Pool
- Tank
- Concrete Pad

Roads
- Paved Road
- Upaved Road
- Bridges
- Paved Parking
- Unpaved Parking
- Railroad

Recreation
- Ball Fields
- Tennis Courts
- Playground/ General Rec
- Tee/Green
- Trail

Boundaries
- Parcel
- City
- Zoning

Topography
- Index Contour
- Intermediate Contour
- Drainage
- Creek/ Lake

N

0 290 580

Feet

Printed On: 1/7/2014

Source: linkgis.org

Parcel data provided by CCPVA, PCPVA and LINK-GIS. For planning purposes only.

2332 Royal Drive
Ft. Mitchell, KY 41017
859-331-8980
Office hours M-F 8-5
www.linkgis.org

36

LINK-GIS

MANSION HILL PARK

NKAPC

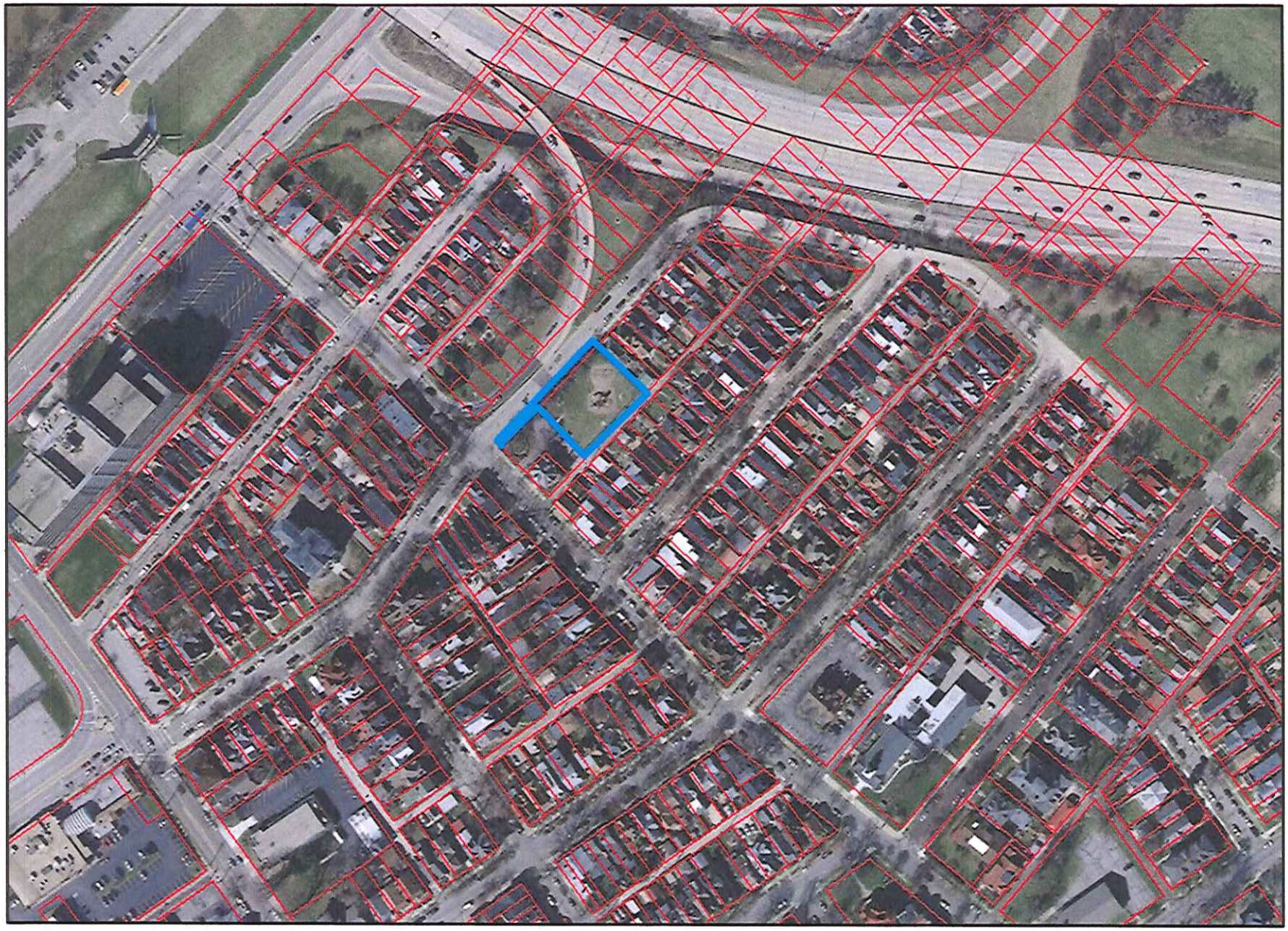

Legend

Building
- Building
- Pool
- Tank
- Concrete Pad

Roads
- Paved Road
- Upaved Road
- Bridges
- Paved Parking
- Unpaved Parking
- Railroad

Recreation
- Ball Fields
- Tennis Courts
- Playground/ General Rec
- Tee/Green
- Trail

Boundaries
- Parcel
- City
- Zoning

Topography
- Index Contour
- Intermediate Contour
- Drainage
- Creek/ Lake

N

0 210 420
Feet

Printed On: 9/3/2013
Source: linkgis.org

Parcel data provided by CCPVA, PCPVA and LINK-GIS. For planning purposes only.

2332 Royal Drive
Ft. Mitchell, KY 41017
859-331-8980
Office hours M-F 8-5
www.linkgis.org

LINK-GIS

BUENA VISTA PARK

NKAPC

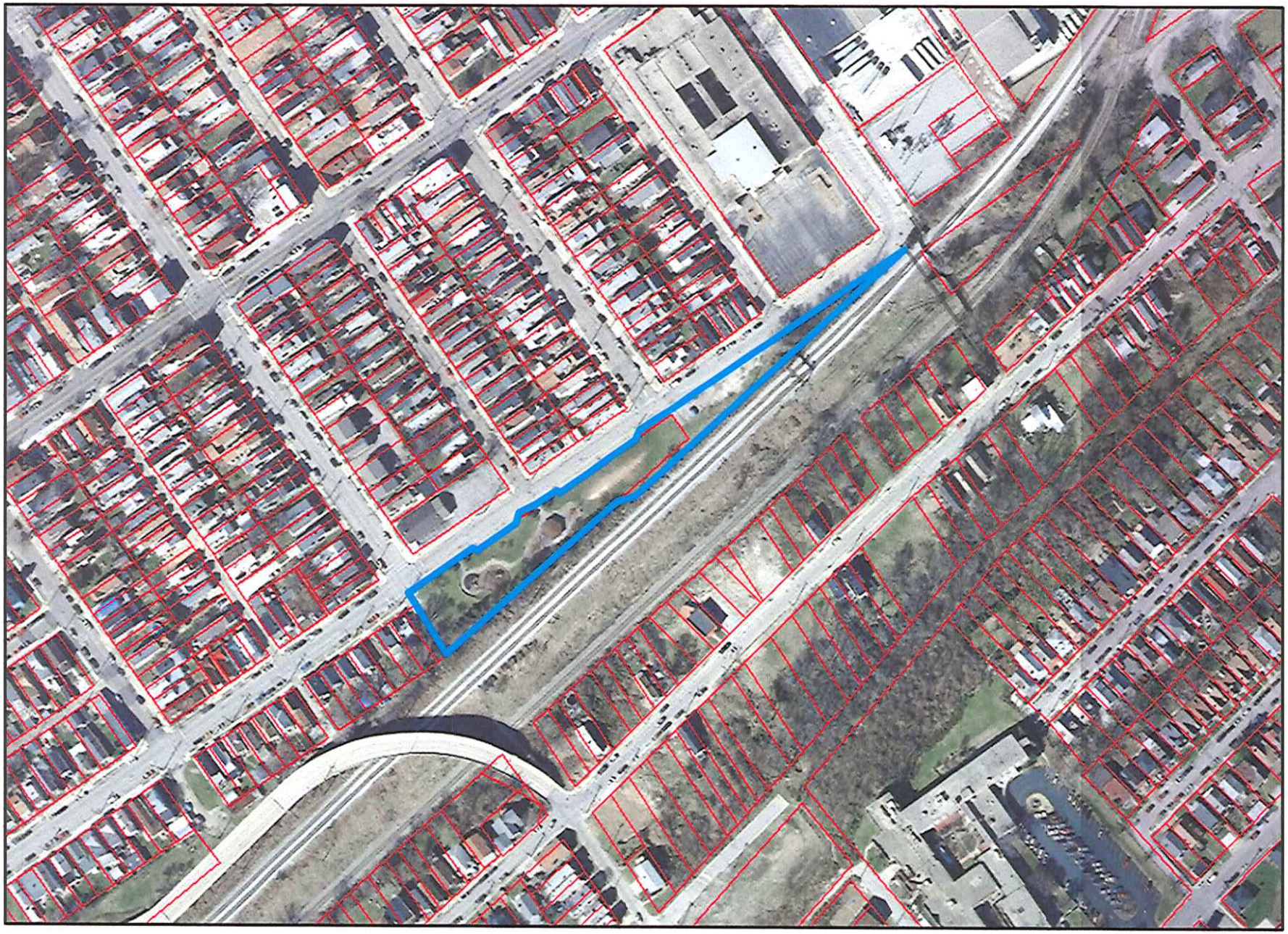

Legend

Building
- Building
- Pool
- Tank
- Concrete Pad

Roads
- Paved Road
- Upaved Road
- Bridges
- Paved Parking
- Unpaved Parking
- Railroad

Recreation
- Ball Fields
- Tennis Courts
- Playground/ General Rec
- Tee/Green
- Trail

Boundaries
- Parcel
- City
- Zoning

Topography
- Index Contour
- Intermediate Contour
- Drainage
- Creek/ Lake

N

0 210 420
Feet

Printed On: 9/3/2013
Source: linkgis.org

Parcel data provided by CCPVA, PCPVA and LINK-GIS. For planning purposes only.

2332 Royal Drive
Ft. Mitchell, KY 41017
859-331-8980
Office hours M-F 8-5
www.linkgis.org

LINK-GIS

FRUDENBERG PARK

NKAPC

Legend

Building
- Building
- Pool
- Tank
- Concrete Pad

Roads
- Paved Road
- Upaved Road
- Bridges
- Paved Parking
- Unpaved Parking
- Railroad

Recreation
- Ball Fields
- Tennis Courts
- Playground/ General Rec
- Tee/Green
- Trail

Boundaries
- Parcel
- City
- Zoning

Topography
- Index Contour
- Intermediate Contour
- Drainage
- Creek/ Lake

N

0 210 420
Feet

Printed On: 9/3/2013
Source: linkgis.org

Parcel data provided by CCPVA, PCPVA and LINK-GIS. For planning purposes only.

2332 Royal Drive
Ft. Mitchell, KY 41017
859-331-8980
Office hours M-F 8-5
www.linkgis.org

LINK-GIS

Providence Park

39

NKAPC

Legend

Building
- Building
- Pool
- Tank
- Concrete Pad

Roads
- Paved Road
- Upaved Road
- Bridges
- Paved Parking
- Unpaved Parking
- Railroad

Recreation
- Ball Fields
- Tennis Courts
- Playground/ General Rec
- Tee/Green
- Trail

Boundaries
- Parcel
- City
- Zoning

Topography
- Index Contour
- Intermediate Contour
- Drainage
- Creek/ Lake

N

0 140 280

Feet

Printed On: 1/13/2014

Source: linkgis.org

Parcel data provided by CCPVA, PCPVA and LINK-GIS. For planning purposes only.

2332 Royal Drive
Ft. Mitchell, KY 41017
859-331-8980
Office hours M-F 8-5
www.linkgis.org

LINK-GIS

End of East Ridge

40

NKAPC

Legend

Building
- Building
- Pool
- Tank
- Concrete Pad

Roads
- Paved Road
- Upaved Road
- Bridges
- Paved Parking
- Unpaved Parking
- Railroad

Recreation
- Ball Fields
- Tennis Courts
- Playground/ General Rec
- Tee/Green
- Trail

Boundaries
- Parcel
- City
- Zoning

Topography
- Index Contour
- Intermediate Contour
- Drainage
- Creek/ Lake

N

0 140 280

Feet

Printed On: 1/8/2014

Source: linkgis.org

Parcel data provided by CCPVA, PCPVA and LINK-GIS. For planning purposes only.

2332 Royal Drive
Ft. Mitchell, KY 41017
859-331-8980
Office hours M-F 8-5
www.linkgis.org

LINK-GIS

Waterworks Road

NKAPC

Legend

Building
- Building
- Pool
- Tank
- Concrete Pad

Roads
- Paved Road
- Upaved Road
- Bridges
- Paved Parking
- Unpaved Parking
- Railroad

Recreation
- Ball Fields
- Tennis Courts
- Playground/ General Rec
- Tee/Green
- Trail

Boundaries
- Parcel
- City
- Zoning

Topography
- Index Contour
- Intermediate Contour
- Drainage
- Creek/ Lake

N

0 710 1,420

Feet

Printed On: 1/8/2014

Source: linkgis.org

Parcel data provided by CCPVA, PCPVA and LINK-GIS. For planning purposes only.

2332 Royal Drive
Ft. Mitchell, KY 41017
859-331-8980
Office hours M-F 8-5
www.linkgis.org

LINK-GIS

Waterworks Road Dam

NKAPC

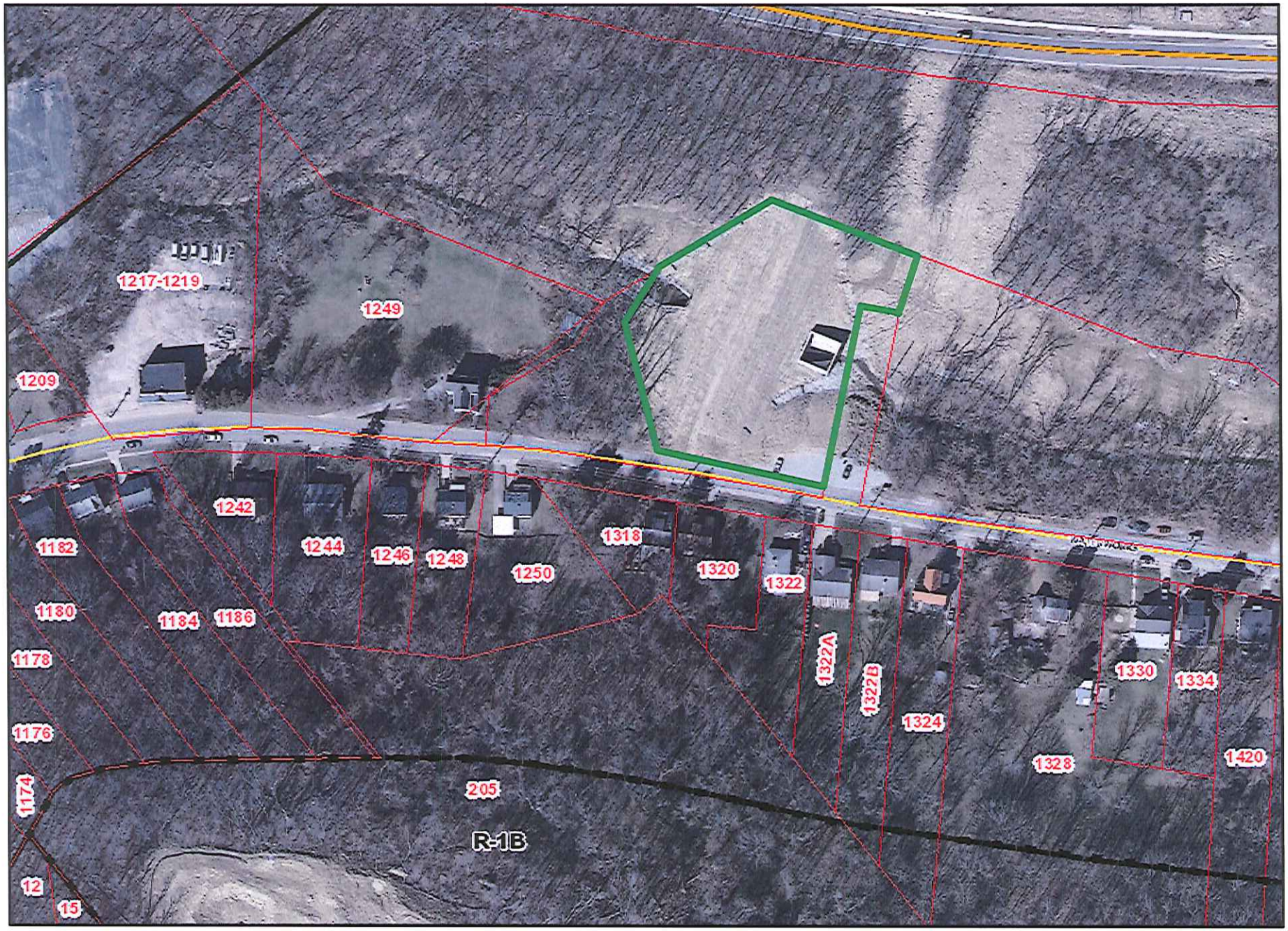

Legend

Building
- Building
- Pool
- Tank
- Concrete Pad

Roads
- Paved Road
- Upaved Road
- Bridges
- Paved Parking
- Unpaved Parking
- Railroad

Recreation
- Ball Fields
- Tennis Courts
- Playground/ General Rec
- Tee/Green
- Trail

Boundaries
- Parcel
- City
- Zoning

Topography
- Index Contour
- Intermediate Contour
- Drainage
- Creek/ Lake

N

0 140 280
Feet

Printed On: 1/8/2014
Source: linkgis.org

Parcel data provided by CCPVA, PCPVA and LINK-GIS. For planning purposes only.

2332 Royal Drive
Ft. Mitchell, KY 41017
859-331-8980
Office hours M-F 8-5
www.linkgis.org

LINK-GIS

19 th Street Detention Basin

43

NKAPC

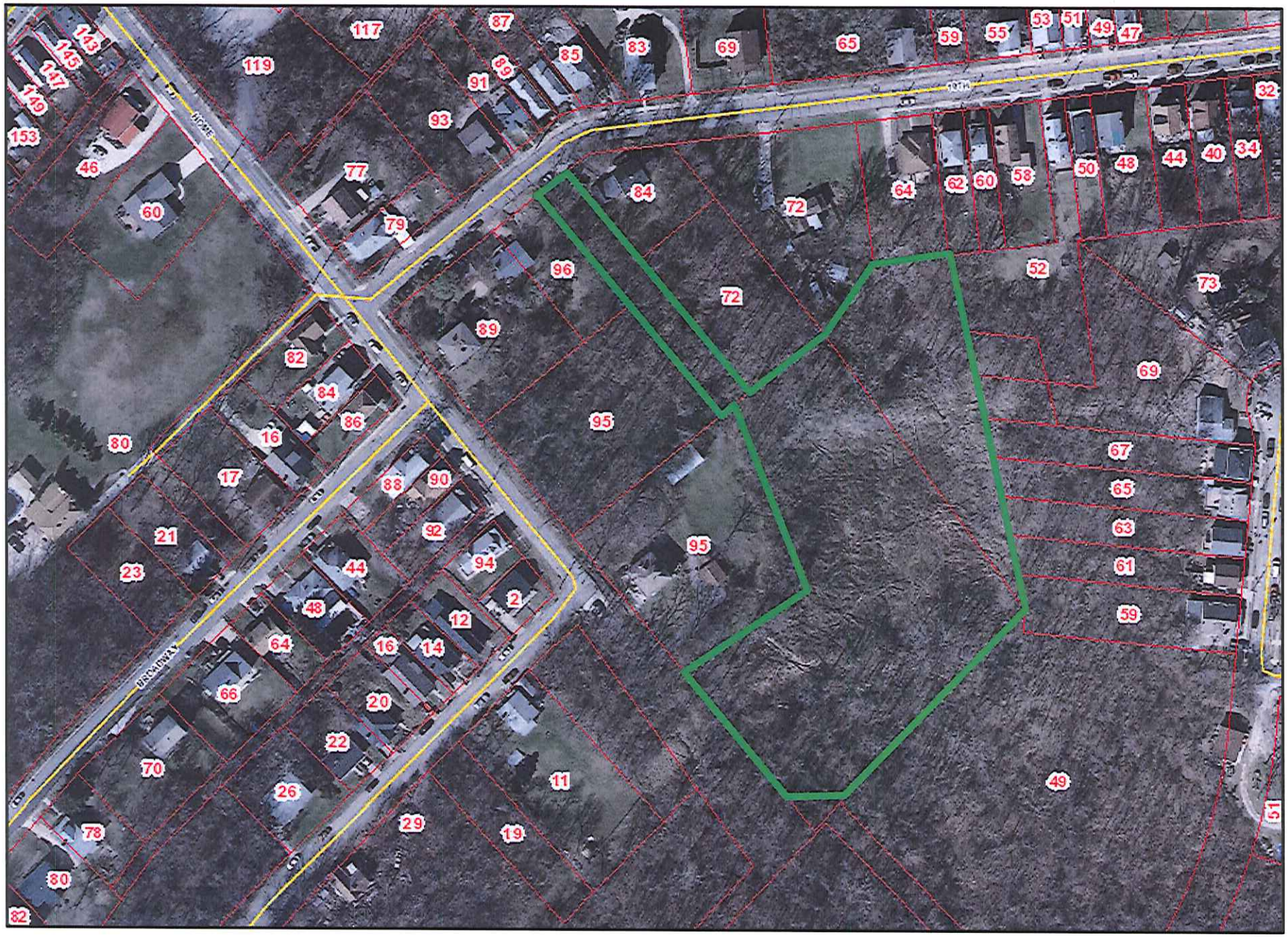

N

0 140 280

Feet

Printed On: 1/8/2014

Source: linkgis.org

Parcel data provided by CCPVA, PCPVA and LINK-GIS. For planning purposes only.

2332 Royal Drive
Ft. Mitchell, KY 41017
859-331-8980
Office hours M-F 8-5
www.linkgis.org

LINK-GIS

Grandview Drive 14th Street to Aspen Subdivision Sign

NKAPC

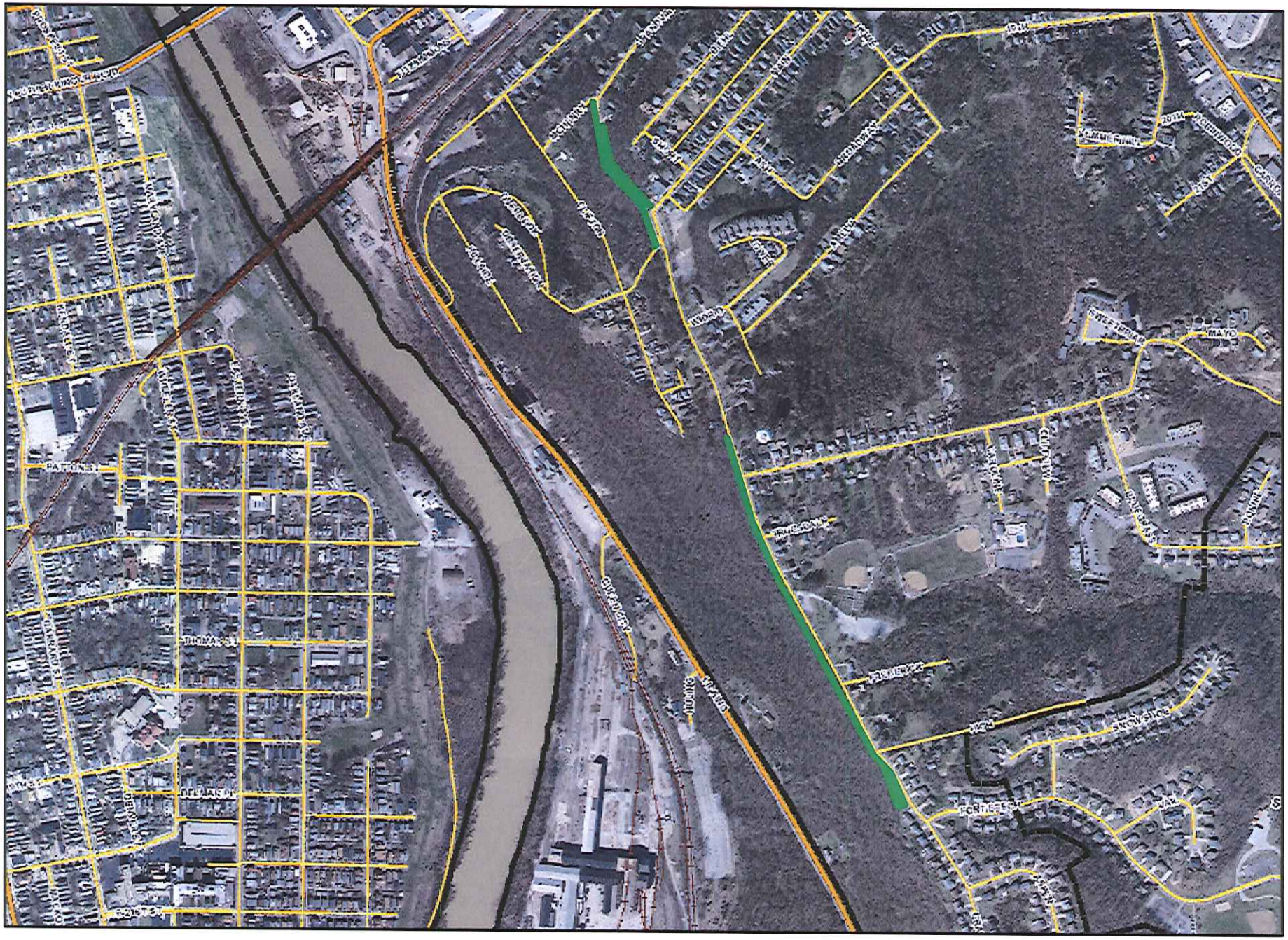

N

0 710 1,420

Feet

Printed On: 1/8/2014

Source: linkgis.org

Parcel data provided by CCPVA, PCPVA and LINK-GIS. For planning purposes only.

2332 Royal Drive
Ft. Mitchell, KY 41017
859-331-8980
Office hours M-F 8-5
www.linkgis.org

LINK-GIS

Kentucky Drive

45

NKAPC

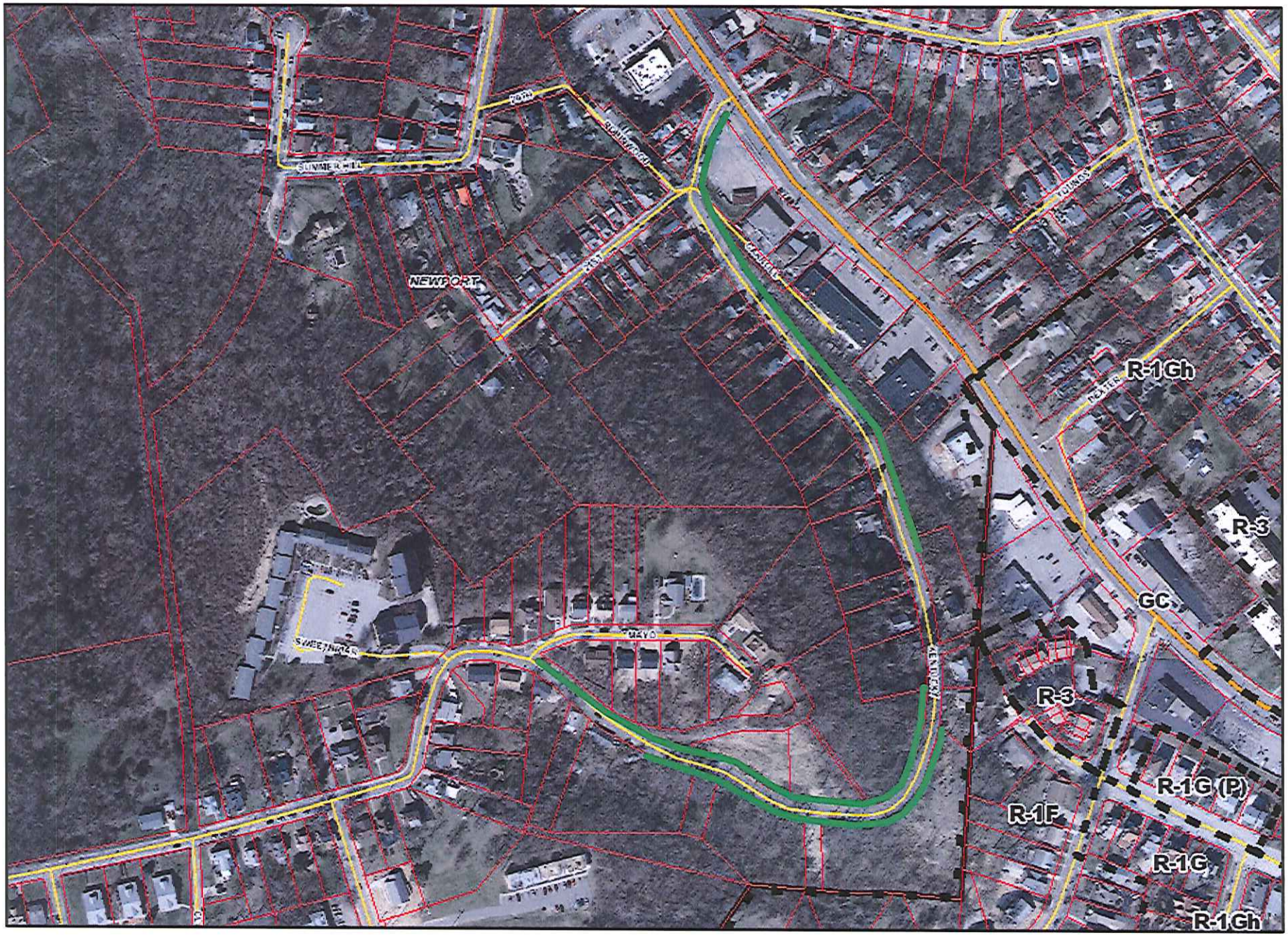

Legend

Building
- Building
- Pool
- Tank
- Concrete Pad

Roads
- Paved Road
- Upaved Road
- Bridges
- Paved Parking
- Unpaved Parking
- Railroad

Recreation
- Ball Fields
- Tennis Courts
- Playground/ General Rec
- Tee/Green
- Trail

Boundaries
- Parcel
- City
- Zoning

Topography
- Index Contour
- Intermediate Contour
- Drainage
- Creek/ Lake

N

0 290 580

Feet

Printed On: 1/8/2014

Source: linkgis.org

Parcel data provided by CCPVA, PCPVA and LINK-GIS. For planning purposes only.

2332 Royal Drive
Ft. Mitchell, KY 41017
859-331-8980
Office hours M-F 8-5
www.linkgis.org